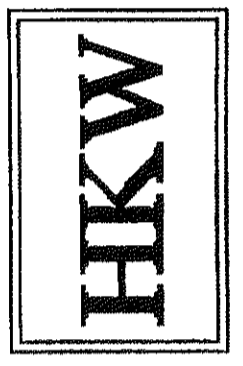


# LOTING LAYOUT

**H. KENNETH WHITE & ASSOCIATES, INC.**  
 Civil Engineering • Land Surveying • Land Planning  
 P.O. BOX 230100 • MONTGOMERY, ALABAMA 36123-0100  
 4170 LOMAC STREET - SUITE B • MONTGOMERY, ALABAMA 36106  
 PHONE: (334) 272-9601 • FAX: (334) 272-5464 • WWW.HKWWHITE.COM



# TUSCANY HILLS

AUBURN, ALABAMA

Sheet Title:	LOTING LAYOUT
Project No:	04-540
Date:	02-24-05
Revised:	
Drawn By:	HKWJ
Checked By:	HKW
Sheet No:	

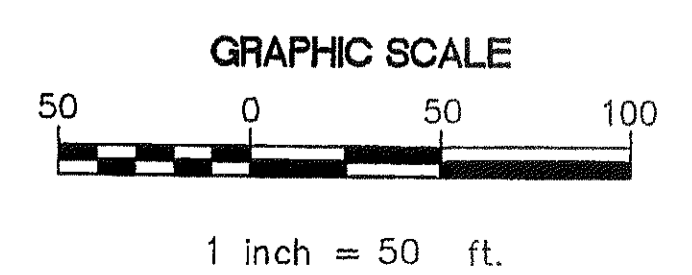
**3**

NAD 83, ALABAMA STATE PLANE COORDINATES, EAST ZONE




CURVE TABLE						
CURVE	CHORD	CHORD LENGTH	RADIUS	TANGENT DELTA		
C1	S83°03'41"E	14.51	14.85	20.00	7.78	42°32'13"
C2	S82°36'42"W	18.13	18.17	75.00	9.13	13°52'59"
C3	N54°24'28"E	23.03	24.54	20.00	14.08	70°17'27"
C4	N30°36'31"E	28.58	31.84	20.00	20.44	81°12'59"
C5	N16°57'25"W	18.72	18.72	275.00	9.47	3°45'43"
C6	N23°44'05"W	46.22	46.27	275.00	23.15	9°38'27"
C7	N33°30'20"W	47.46	47.52	275.00	23.82	9°54'03"
C8	N43°31'25"W	48.58	48.65	275.00	24.39	10°08'09"
C9	N54°15'33"W	54.32	54.41	275.00	27.28	11°20'07"
C10	N65°45'17"W	55.85	55.94	275.00	28.07	11°39'21"
C11	N72°24'14"W	72.88	72.88	15.00	36.57	13°38'33"
C12	S62°31'09"W	20.84	23.17	15.00	14.62	88°30'42"
C13	N23°35'53"E	44.51	44.51	1525.00	22.26	1°40'20"
C14	N24°55'19"E	25.97	25.97	1525.00	12.98	0°58'32"
C15	S12°40'21"E	18.50	18.94	15.00	11.75	78°09'52"
C16	N18°07'12"W	53.93	56.96	50.00	32.02	65°16'12"
C17	N32°46'28"E	31.33	31.87	50.00	16.50	36°31'08"
C18	N64°38'51"E	23.54	23.76	50.00	12.11	27°13'38"
C19	S82°32'03"E	32.89	33.52	50.00	17.42	38°43'54"
C20	S43°32'32"E	33.85	34.53	50.00	17.98	39°34'27"
C21	S08°28'10"E	26.36	26.68	50.00	13.67	30°34'18"
C22	S16°23'34"W	16.64	16.71	50.00	8.44	19°09'11"
C23	N25°02'44"E	45.04	45.04	1475.00	22.52	1°44'58"
C24	N23°18'40"E	44.27	44.27	1475.00	22.14	1°43'11"
C25	N21°37'24"E	42.63	42.63	1475.00	21.52	1°39'21"
C26	N19°58'10"E	42.83	42.83	1475.00	21.42	1°40'38"
C27	N18°03'46"E	55.63	55.64	1475.00	27.82	2°09'40"
C28	N16°00'36"E	50.05	50.05	1475.00	25.03	1°56'39"
C29	N14°15'37"E	40.04	40.04	1475.00	20.02	1°33'19"
C30	N13°02'02"E	23.11	23.11	1475.00	11.55	0°53'52"
C31	S14°28'52"W	16.87	16.88	250.00	8.44	34°37'31"
C32	S20°30'29"W	36.74	36.77	250.00	18.42	81°04'33"
C33	S18°36'44"W	43.05	43.13	205.00	21.64	12°03'15"
C34	S28°58'09"E	20.94	23.17	15.00	14.62	88°30'42"
C35	N72°39'08"W	6.50	6.50	325.00	3.25	1°08'44"
C36	N68°28'40"W	40.83	40.86	325.00	20.46	7°12'12"
C37	N61°08'52"W	42.27	42.30	325.00	21.18	7°27'25"
C38	N53°16'08"W	42.04	42.04	325.00	21.03	8°18'01"
C39	N45°47'54"W	37.65	37.67	325.00	18.85	8°38'26"
C40	N39°01'56"W	39.07	39.09	325.00	19.57	6°53'30"
C41	N32°11'55"W	38.41	38.43	325.00	19.24	6°46'32"
C42	N25°24'11"W	38.64	38.66	325.00	19.35	6°48'56"
C43	N18°16'38"W	42.15	42.18	325.00	21.12	7°26'12"
C44	S84°31'25"E	28.07	31.11	20.00	19.70	89°07'54"
C45	N73°45'25"E	12.00	11.92	450.00	6.55	81°01'33"
C46	S31°06'27"E	54.07	54.14	32.00	27.13	94°13'37"
C47	N34°05'00"W	15.02	15.02	230.00	7.51	3°44'31"
C48	N27°02'57"E	41.40	41.45	230.00	20.78	10°19'35"
C49	S00°47'09"E	16.98	17.53	20.00	9.37	60°13'34"
C50	N11°18'04"W	37.81	38.22	75.00	19.53	29°11'46"
C51	N06°27'59"E	8.29	8.30	75.00	4.15	6°20'19"
C52	S19°29'09"E	18.47	20.33	20.00	11.14	58°14'35"
C53	N49°43'14"E	24.63	25.33	20.00	15.63	78°00'47"
C54	N12°19'33"W	25.56	27.72	20.00	16.61	78°24'58"
C55	N08°45'18"W	10.05	10.06	475.00	5.03	1°12'50"
C56	S77°20'49"W	44.32	44.40	225.00	22.27	11°18'19"
C57	S83°45'09"W	5.91	5.91	225.00	2.86	1°30'20"
C58	S84°21'08"W	8.26	8.26	175.00	4.13	2°42'13"
C59	S22°57'00"E	19.54	19.54	175.00	9.78	3°20'11"
C60	N09°32'00"W	25.39	25.39	525.00	12.70	2°46'15"
C61	S89°14'06"E	24.18	25.97	20.00	15.18	74°24'08"
C62	S56°36'23"W	18.58	18.59	175.00	9.30	6°05'06"
C63	N51°50'11"E	54.37	54.54	200.00	27.44	15°37'30"
C64	N06°13'56"E	11.17	11.17	250.00	5.58	2°33'34"
C65	N50°55'37"E	43.65	43.71	250.00	21.91	10°01'03"
C66	S32°05'26"W	23.47	23.47	175.00	11.78	7°42'28"
C67	S31°25'37"E	29.68	33.44	20.00	22.13	95°47'54"
C68	N85°17'45"W	19.45	19.45	2904.79	9.72	0°23'01"
C69	N13°17'59"W	28.25	28.64	20.00	17.40	82°02'17"
C70	N77°43'44"W	19.47	20.33	20.00	11.14	58°14'35"
C71	N40°31'28"W	14.51	14.85	20.00	7.78	42°32'13"
C72	S18°19'47"W	32.00	50.24	16.00	INFINITE	78°55'14"
C73	S89°45'37"W	38.92	39.95	291.00	19.50	7°40'07"
C74	N25°24'19"W	32.00	50.25	16.00	INFINITE	80°00'00"
C75	S59°45'37"W	34.64	34.67	258.00	17.36	7°40'07"
C76	S09°51'20"E	32.00	50.27	16.00	INFINITE	80°00'00"
C77	N28°12'26"E	32.00	50.27	16.00	INFINITE	80°00'00"
C78	S06°19'32"W	9.89	14.21	5.00	33.07	162°48'12"
C79	N74°06'56"W	31.18	31.69	50.00	16.40	36°18'52"
C80	N14°49'13"W	18.89	24.71	10.00	28.70	141°34'46"
C81	S82°18'53"E	20.91	21.07	50.00	10.69	24°08'38"
C82	N72°39'19"W	42.79	42.80	506.50	21.41	4°50'30"
C83	S51°55'00"W	36.98	41.62	25.00	27.47	95°23'24"
C84	N36°04'47"E	38.38	51.42	20.00	68.18	147°18'16"
C85	S68°58'53"W	26.44	28.89	20.00	17.62	82°45'00"
C86	N87°58'55"W	27.55	36.39	20.00	19.00	87°03'40"
C87	S25°18'54"W	25.83	28.08	20.00	16.91	80°26'12"
C88	N53°20'13"E	28.14	31.21	20.00	18.79	89°24'19"
C89	S62°05'08"E	23.06	24.58	20.00	14.11	70°25'24"
C90	S40°29'16"W	41.45	42.73	50.00	22.77	48°58'12"
C91	S51°26'06"E	39.09	40.16	50.00	21.24	46°01'32"
C92	S88°52'16"E	24.91	25.17	50.00	12.86	28°50'48"
C93	S63°47'03"E	32.91	32.92	350.00	16.47	5°23'21"
C94	S79°28'57"W	37.97	38.04	225.00	19.05	84°04'68"
C95	N23°54'04"E	25.93	26.84	300.00	13.48	5°08'40"
C96	N82°09'33"W	23.57	23.57	631.26	11.79	2°08'22"
C97	S32°24'59"E	26.56	29.05	20.00	17.76	83°13'00"
C98	S45°22'34"W	21.21	23.56	15.00	15.00	90°00'00"
C99	N46°55'15"W	20.35	22.36	15.00	13.84	85°24'22"
C100	N12°53'06"E	12.53	12.92	15.00	6.89	49°22'08"
C101	S21°48'17"W	27.17	27.51	50.00	14.12	31°31'45"
C102	S78°59'46"E	45.39	47.11	50.00	24.50	83°59'17"
C103	S38°51'19"E	13.88	14.40	15.00	7.81	59°00'56"
C104	S42°56'17"W	36.83	41.40	25.00	27.22	94°52'33"
C105	N84°27'13"E	19.53	19.54	275.00	9.77	4°04'14"
C106	S86°17'12"W	11.91	12.24	15.00	6.49	46°45'48"
C107	S83°39'22"E	22.83	23.14	50.00	11.78	26°30'55"
C108	N55°47'10"E	45.97	47.76	50.00	25.88	54°44'01"
C109	N00°18'02"W	48.05	50.13	50.00	26.00	82°56'24"
C110	N58°12'31"W	48.77	50.94	50.00	27.93	58°22'34"
C111	N35°27'54"E	14.71	15.37	15.00	8.44	58°43'10"
C112	N82°35'44"E	30.55	30.58	225.00	15.31	7°47'12"
C113	S44°37'26"E	35.36	39.27	25.00	25.00	90°00'00"
C114	N45°22'34"E	21.21	23.56	15.00	15.00	90°00'00"
C115	S44°37'26"E	21.21	23.56	15.00	15.00	90°00'00"
C116	N00°22'34"E	10.00	15.71	5.00	INFINITE	80°00'00"
C117	S00°22'34"W	10.00	15.71	5.00	INFINITE	80°00'00"

LINE TABLE	
LINE	BEARING
L1	N73°55'35"W
L2	S73°13'30"E
L3	S73°13'30"E
L4	N25°58'09"E
L5	N25°58'09"E
L6	S73°13'30"E
L7	S73°13'30"E
L8	S48°36'27"E
L9	N82°59'59"E
L10	N82°59'59"E
L11	S42°28'29"W
L12	S16°59'24"W
L13	N79°11'01"E
L14	N58°13'59"E
L15	N48°20'18"E
L16	N41°26'36"E
L17	N50°36'36"E
L18	S42°28'29"W
L19	N58°48'31"E
L20	S22°59'33"W
L21	S05°40'04"W
L22	S02°56'27"E
L23	S10°32'58"W
L24	S26°21'51"W
L25	S39°24'21"W
L26	S43°44'05"E
L27	S49°55'36"W
L28	S09°13'59"W
L29	S16°13'13"W
L30	S16°13'13"W
L31	S22°18'15"W
L32	S32°09'33"W
L33	S40°53'33"W
L34	S52°49'34"W
L35	S69°59'17"W
L36	S81°10'42"W
L37	S89°48'00"W
L38	S79°09'35"W
L39	S89°09'35"W
L40	S73°53'40"W
L41	S79°03'35"W
L42	S83°09'07"W
L43	N87°23'22"W
L44	S88°40'04"W
L45	S74°52'57"W
L46	S74°52'57"W
L47	S83°54'45"W
L48	S71°03'37"W
L49	S71°03'37"W
L50	N83°11'20"W
L51	N83°11'20"W
L52	S87°59'00"W
L53	S74°44'52"W
L54	S74°44'52"W
L55	S60°17'49"W
L56	S46°29'59"W
L57	S36°50'08"W
L58	N73°55'35"W
L59	N61°27'34"W
L60	N51°27'54"W
L61	N87°43'38"E
L62	S24°46'31"E
L63	S05°01'45"W
L64	S19°21'53"W



# LOTTING LAYOUT

**H. KENNETH WHITE & ASSOCIATES, INC.**  
 Civil Engineering • Land Surveying • Land Planning  
 P.O. BOX 230100 • MONTGOMERY, ALABAMA 36123-0100  
 4170 LOMAC STREET - SUITE B • MONTGOMERY, ALABAMA 36106  
 PHONE: (334) 272-9601 • FAX: (334) 272-5464 • WWW.HKW.COM



**TUSCANY HILLS**  
 AUBURN, ALABAMA

Sheet Title:  
LOTTING LAYOUT

Project No: 04-540

Date: 02-24-05

Revised:

Drawn By: HKWJ

Checked By: HKW

Sheet No: